

# Criterion - 4

## Infrastructure and Learning Resources

### NAAC- SSR (2<sup>nd</sup> Cycle)



**ETERNAL UNIVERSITY**

BARU SAHIB, SIRMOUR-173101  
HIMACHAL PRADESH

# 4.1.1(2)

## Classrooms, Laboratories and Research Facilities



**ETERNAL UNIVERSITY**

BARU SAHIB, SIRMOUR-173101  
HIMACHAL PRADESH


# CLASSROOMS



**Room No. 414, Block B**



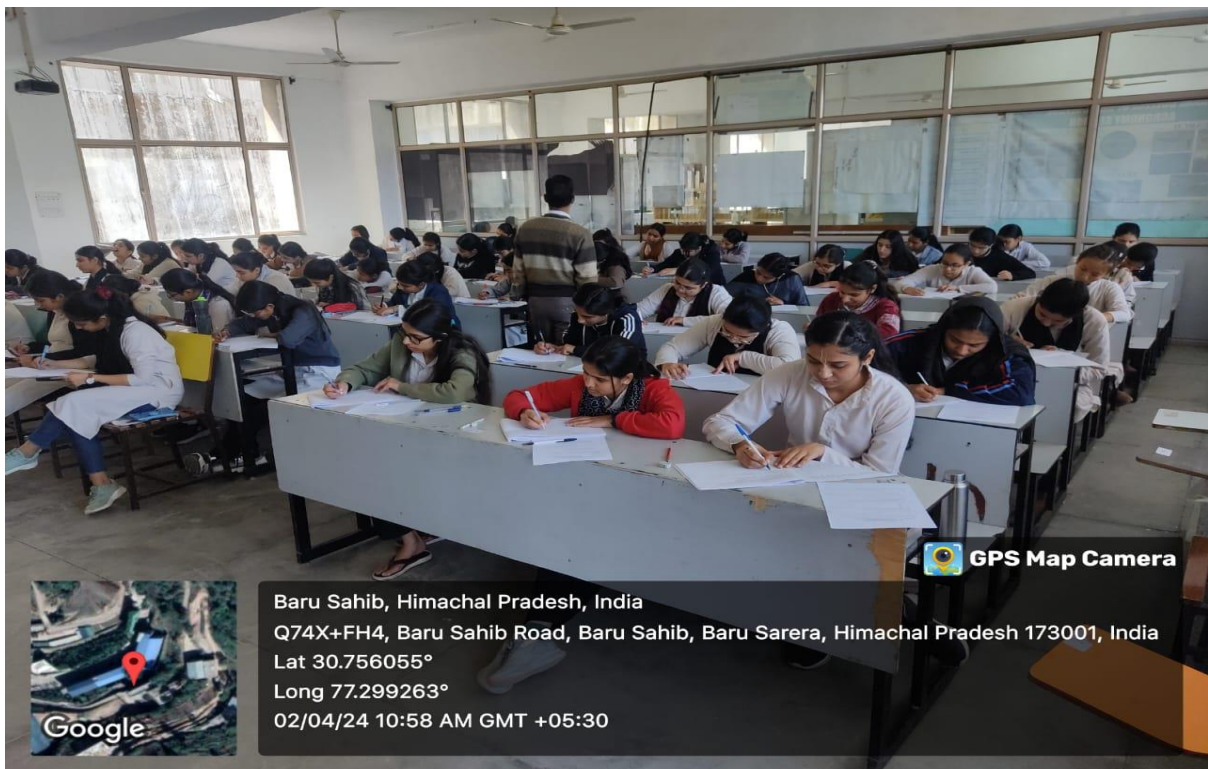
**Room No. 407, Block A**



Baru Sahib, Himachal Pradesh, India  
Q74X+FH4, Baru Sahib Road, Baru Sahib, Baru Sarera, Himachal Pradesh 173001, India  
Lat 30.756136°  
Long 77.299277°  
02/04/24 11:00 AM GMT +05:30

GPS Map Camera

### Room No. 405, Block A



Baru Sahib, Himachal Pradesh, India  
Q74X+FH4, Baru Sahib Road, Baru Sahib, Baru Sarera, Himachal Pradesh 173001, India  
Lat 30.756055°  
Long 77.299263°  
02/04/24 10:58 AM GMT +05:30

GPS Map Camera

### Room No. 509, Block B



**Room No. 602, Block C**



**Room No. 603, Block C**



**Common Utility Classroom**

# LABORATORIES

## Dr. Khem Singh Gill Akal College of Agriculture



## Agronomy Lab




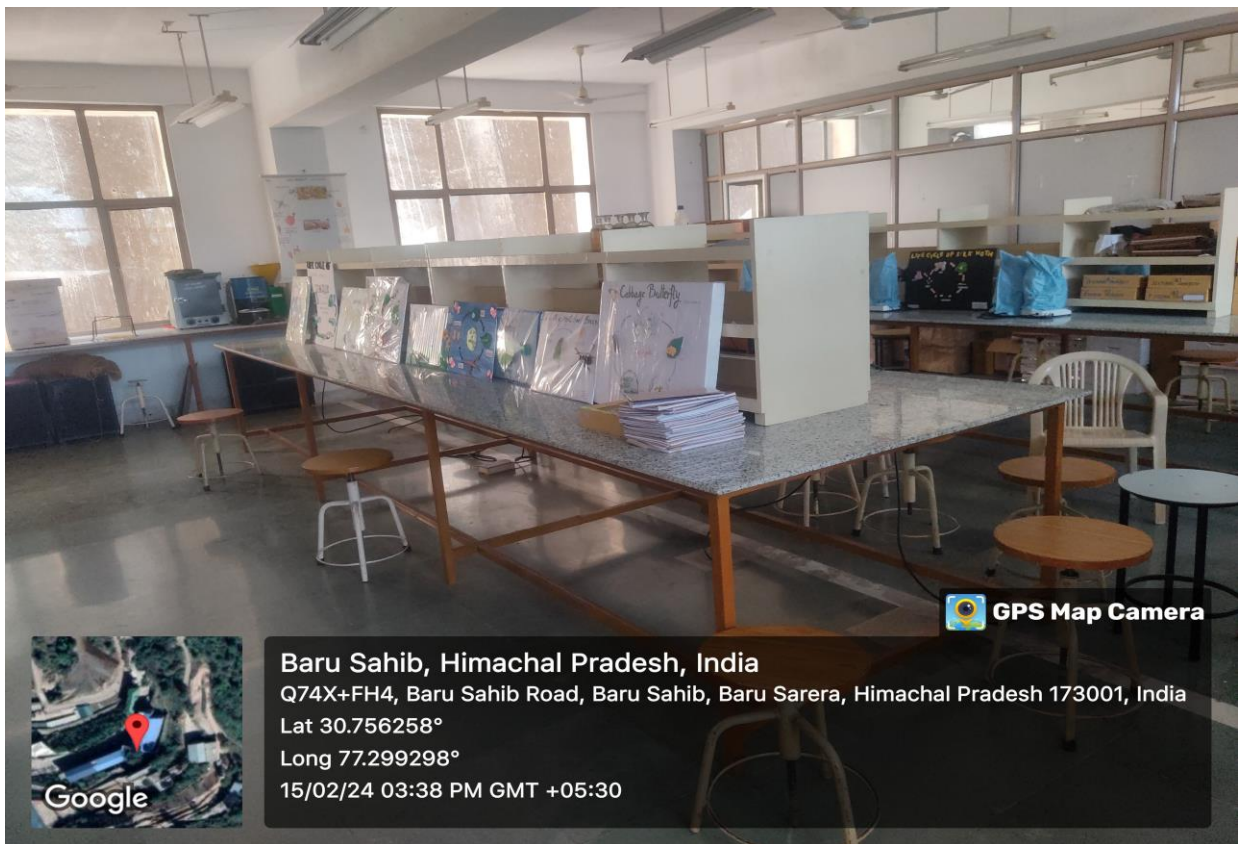
## Agriculture Metrology Lab



**Baru Sahib, Himachal Pradesh, India**  
Q74X+FH4, Baru Sahib Road, Baru Sahib, Baru Sarera, Himachal Pradesh 173001, India  
Lat 30.756132°  
Long 77.298848°  
15/02/24 03:15 PM GMT +05:30

 **GPS Map Camera**

## Soil Science Lab



**Baru Sahib, Himachal Pradesh, India**  
Q74X+FH4, Baru Sahib Road, Baru Sahib, Baru Sarera, Himachal Pradesh 173001, India  
Lat 30.756258°  
Long 77.299298°  
15/02/24 03:38 PM GMT +05:30

 **GPS Map Camera**

## Entomology Lab





## Plant Pathology Lab



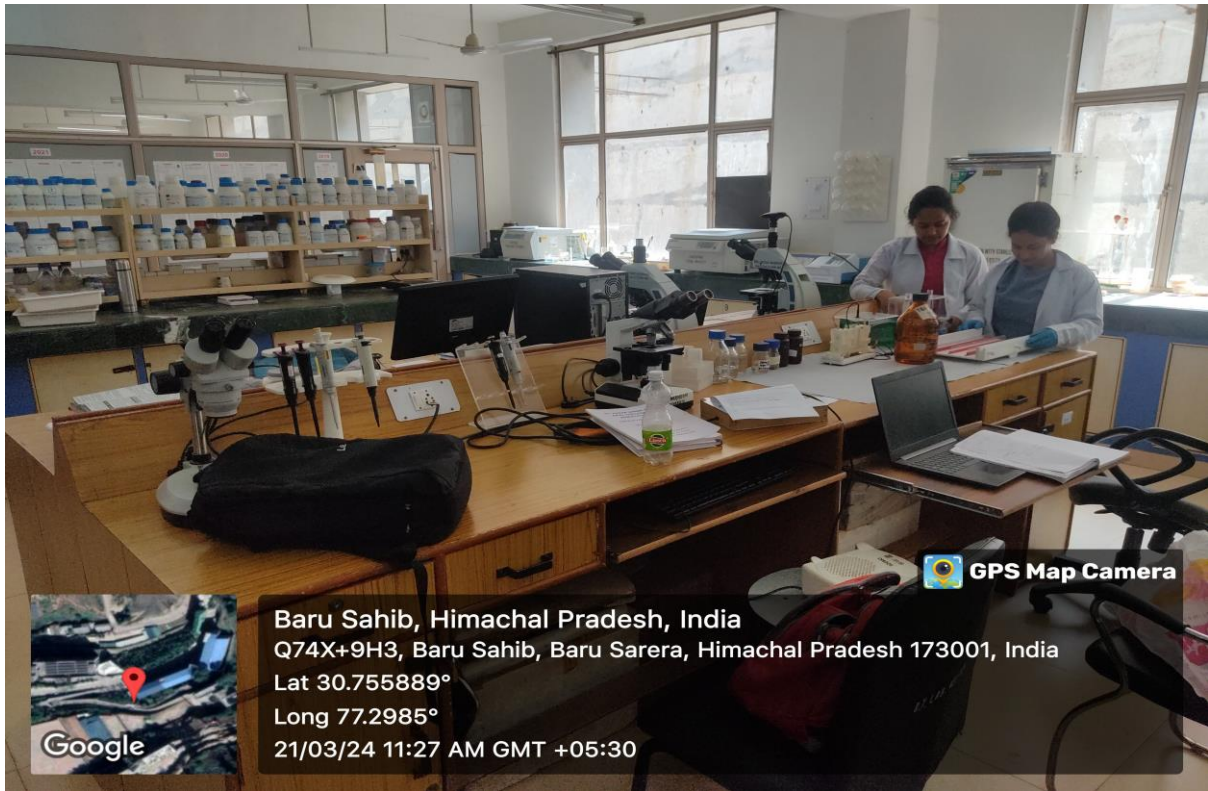
## Central Lab Biotech



## Horticulture Lab



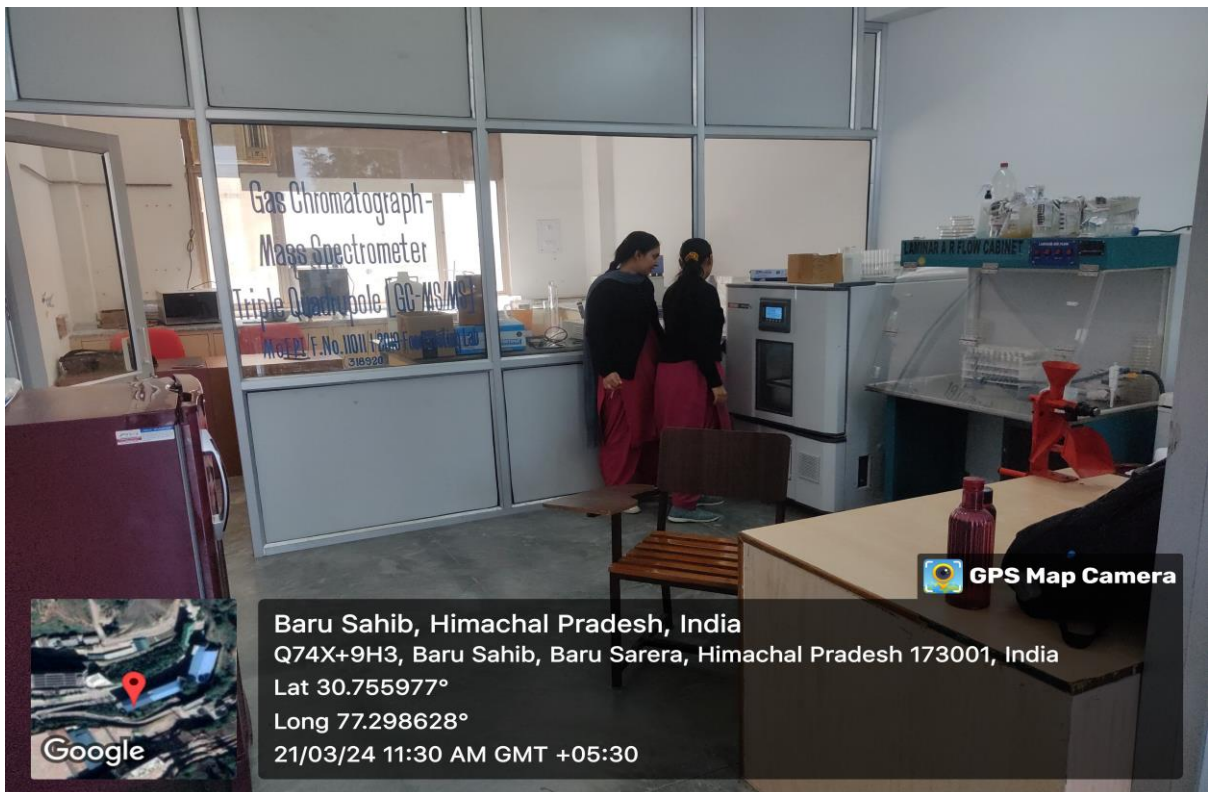
## Genetic and Plant Breeding Lab



Baru Sahib, Himachal Pradesh, India  
Q74X+9H3, Baru Sahib, Baru Sarera, Himachal Pradesh 173001, India  
Lat 30.755889°  
Long 77.2985°  
21/03/24 11:27 AM GMT +05:30

GPS Map Camera

## Biotechnology Lab



Baru Sahib, Himachal Pradesh, India  
Q74X+9H3, Baru Sahib, Baru Sarera, Himachal Pradesh 173001, India  
Lat 30.755977°  
Long 77.298628°  
21/03/24 11:30 AM GMT +05:30

GPS Map Camera

## Food Testing Lab

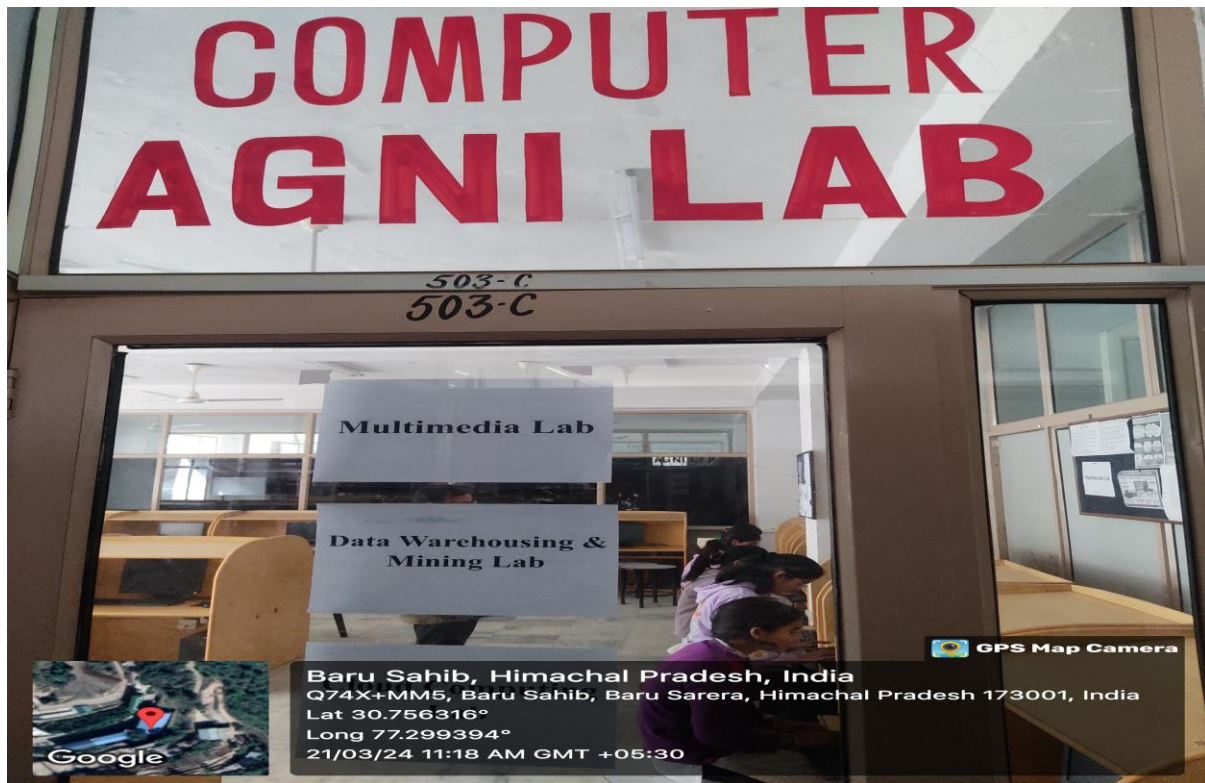


## Post Harvesting Lab



## Food Science & Technology Lab

# Akal College of Engineering and Technology




## Computer Lab-1



## Computer Lab-2



## Carpentry Shop




## Welding's Shop



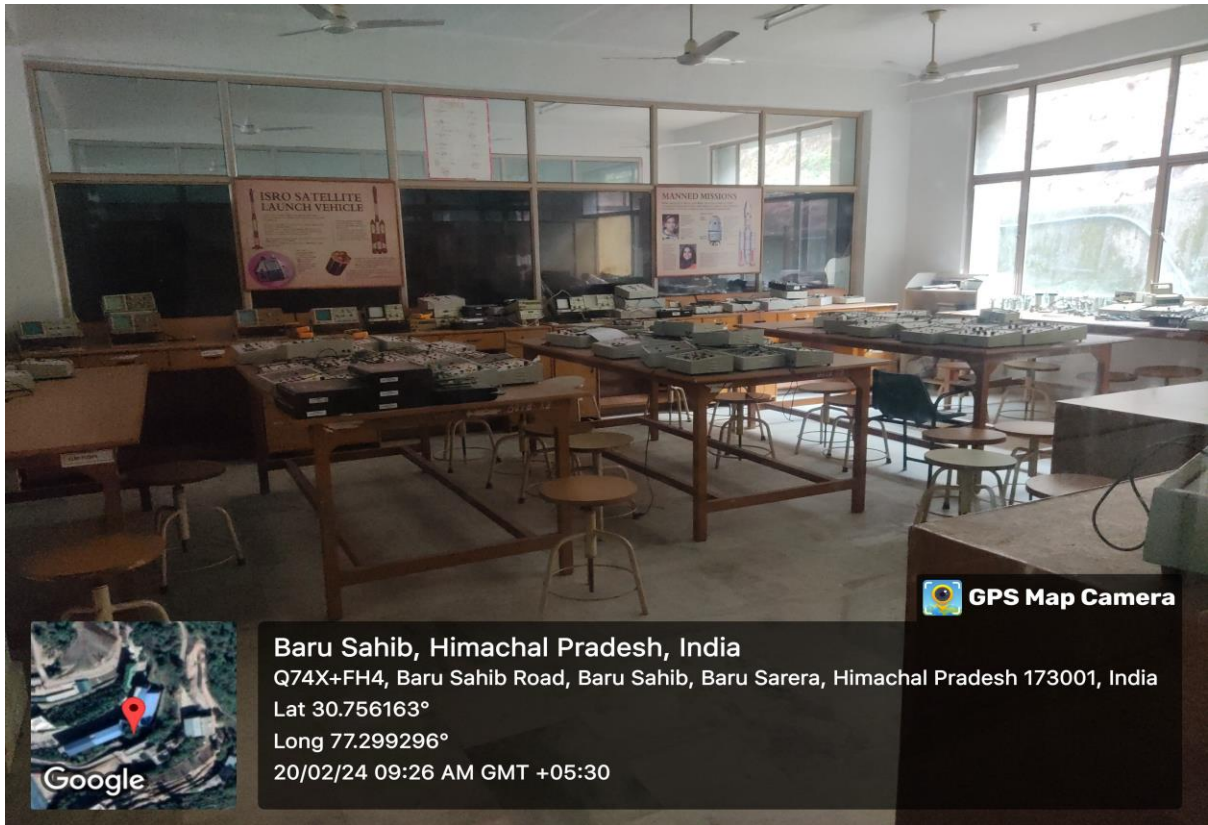
Baru Sahib, Himachal Pradesh, India  
Q74X+9H3, Baru Sahib, Baru Sarera, Himachal Pradesh 173001, India  
Lat 30.755305°  
Long 77.298187°  
16/02/24 11:57 AM GMT +05:30

**Machine Shop**



Baru Sahib, Himachal Pradesh, India  
Q74X+9H3, Baru Sahib, Baru Sarera, Himachal Pradesh 173001, India  
Lat 30.755259°  
Long 77.298114°  
16/02/24 11:58 AM GMT +05:30

**Foundry & Fitting Shop**



## Analog & Digital Electronics Lab



## Microprocessor & Microcontroller Lab



## Akal College of Basic Sciences



## Chemistry Lab




## Physics Lab



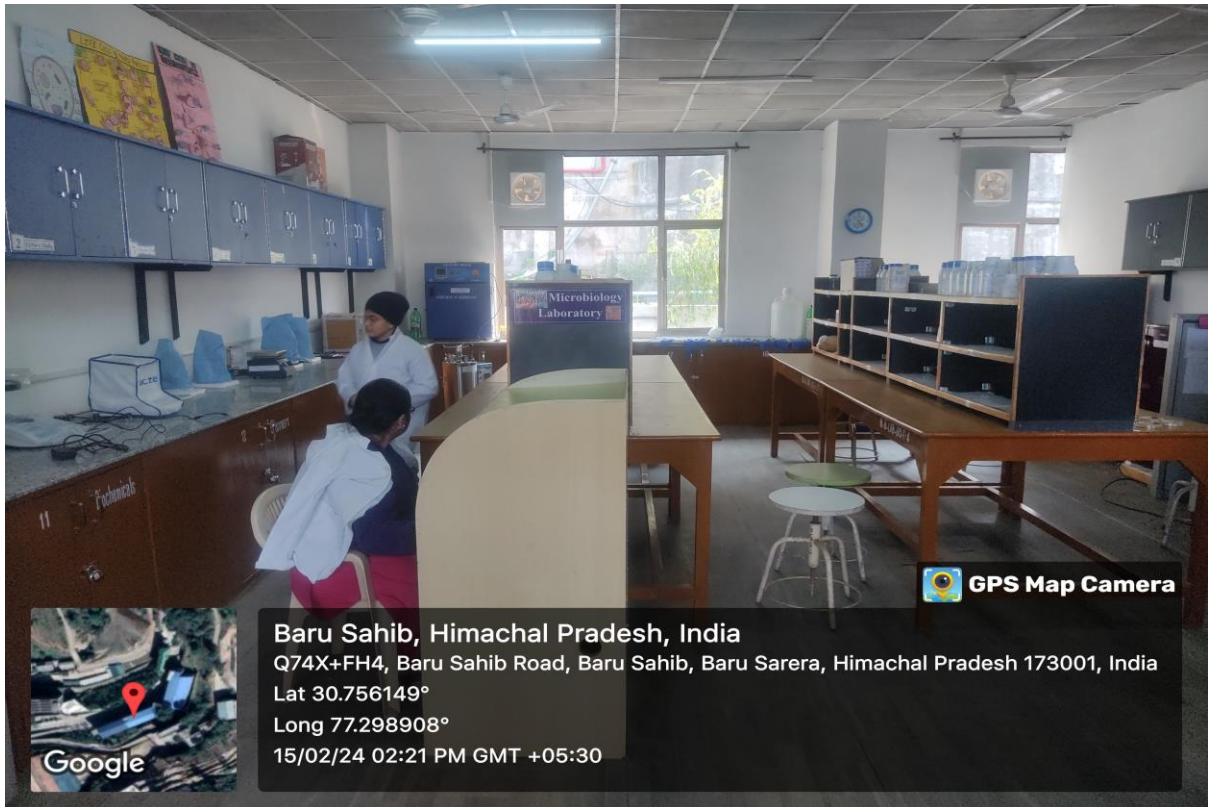
**GPS Map Camera**  
Baru Sahib, Himachal Pradesh, India  
Q74X+9H3, Baru Sahib, Baru Sarera, Himachal Pradesh 173001,  
India  
Lat 30.755876°  
Long 77.298528°  
01/04/24 09:50 AM GMT +05:30

## Physics Dark Room & Optics Laboratory

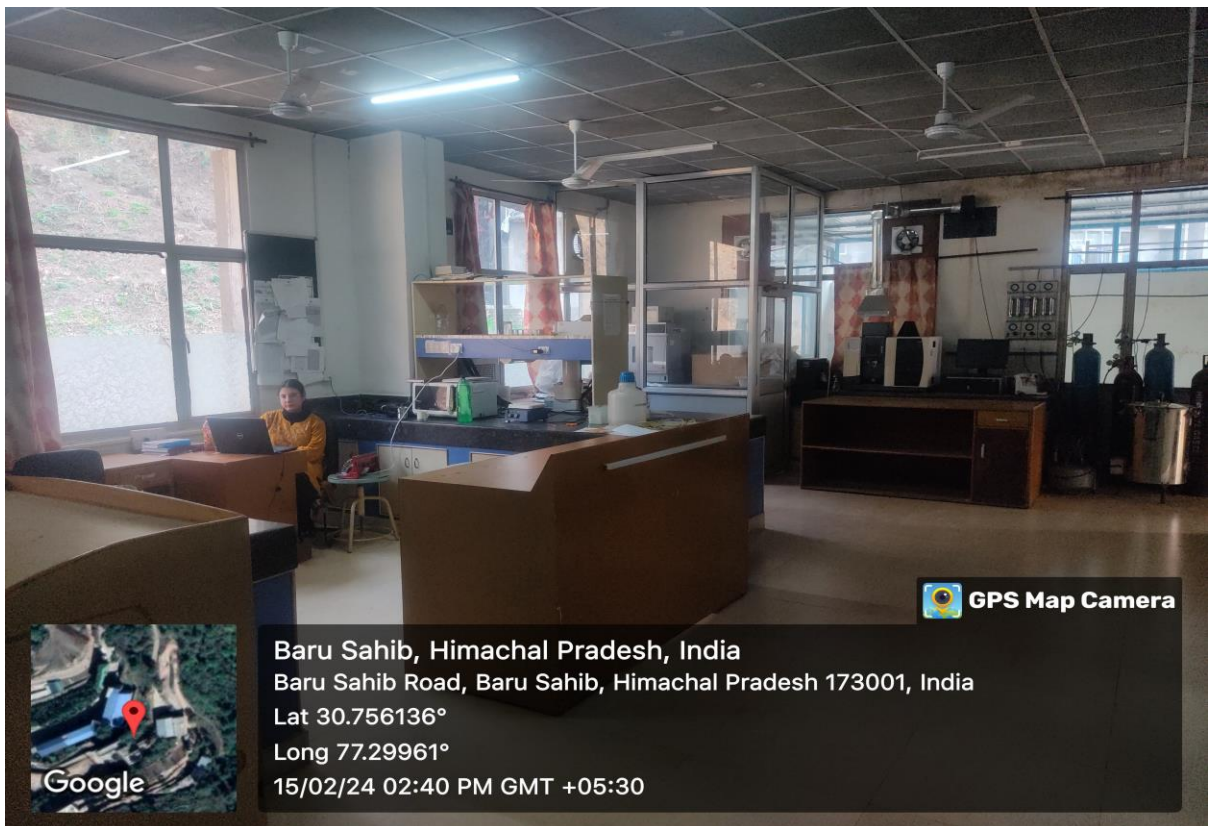


**GPS Map Camera**  
Baru Sahib, Himachal Pradesh, India  
Q74X+FH4, Baru Sahib Road, Baru Sahib, Baru Sarera, Himachal Pradesh 173001, India  
Lat 30.756198°  
Long 77.299127°  
15/02/24 02:11 PM GMT +05:30

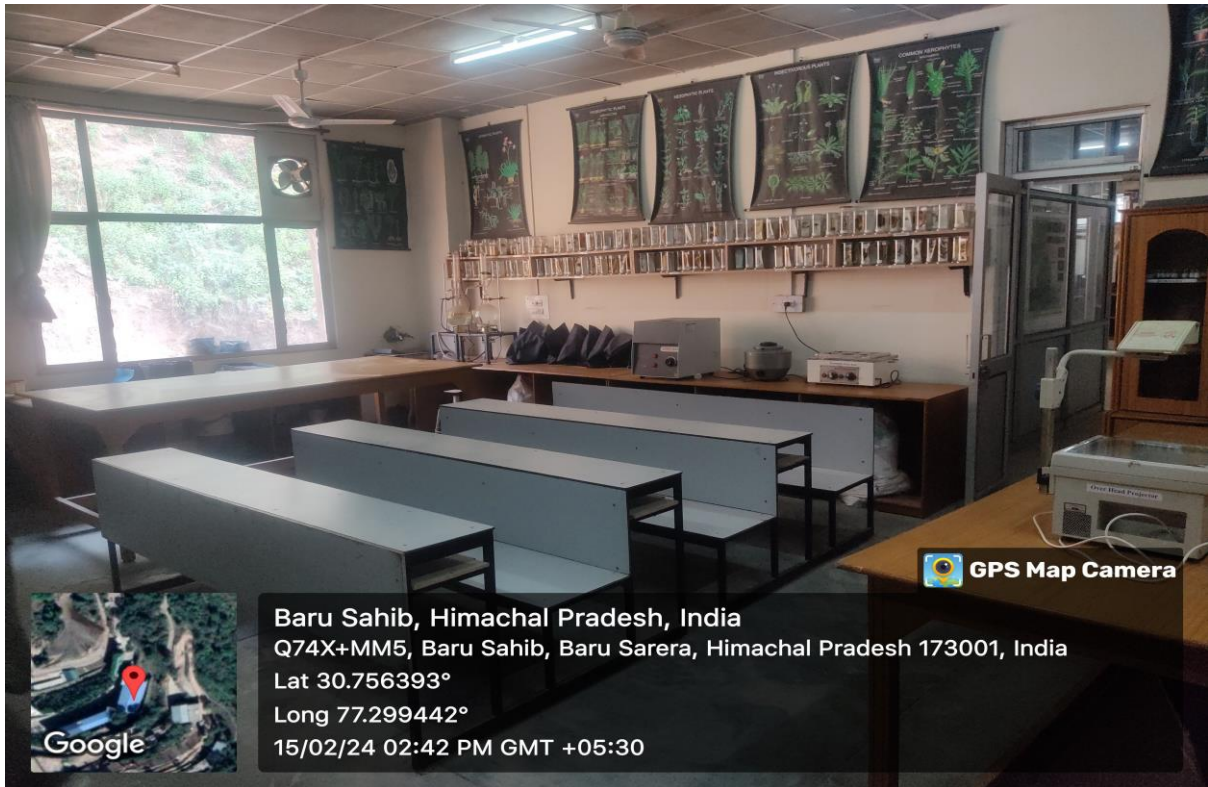
## Biochemistry Lab



## Microbiology Lab




## Botany Lab-1



## Botany Lab-2



## Zoology Lab-1



Baru Sahib, Himachal Pradesh, India  
Q74X+FH4, Baru Sahib Road, Baru Sahib, Baru Sarera, Himachal Pradesh 173001, India  
Lat 30.756152°  
Long 77.299294°  
15/02/24 02:55 PM GMT +05:30


## Zoology Lab-2

### Akal College of Health & Allied Sciences



Baru Sahib, Himachal Pradesh, India  
Q74X+7P5, Baru Sahib Road, Baru Sahib, Baru Sarera, Himachal Pradesh 173001, India  
Lat 30.755806°  
Long 77.299541°  
16/02/24 10:35 AM GMT +05:30

## MCH Lab, Nursing



## A.V. AIDS Lab, Nursing




## Nutrition Lab, Nursing



## Advance Nursing Skill Lab



## Nursing Foundation Lab



Baru Sahib, Himachal Pradesh, India  
Q74X+7P5, Baru Sahib Road, Baru Sahib, Baru Sarera, Himachal Pradesh 173001, India  
Lat 30.755998°  
Long 77.300074°  
16/02/24 10:53 AM GMT +05:30

## Anatomy Lab, Nursing

### Akal College of Arts & Social Sciences



Baru Sahib, Himachal Pradesh, India  
Baru Sahib Bus Stop, Baru Sahib Road, Baru Sahib, Baru Sarera, Himachal Pradesh 173001, India  
Lat 30.755657°  
Long 77.297591°  
20/02/24 10:34 AM GMT +05:30



## Social Studies Lab, B.Ed.



## Language Lab, B.Ed.



## Science Lab, B.Ed.



### Work Experience Lab, B.Ed.



### Health & Physical Education Lab, B.Ed.



Baru Sahib, Himachal Pradesh, India  
Q74X+H3C, Baru Sahib, Baru Sarera, Himachal Pradesh 173001, India  
Lat 30.756408°  
Long 77.297595°  
20/02/24 09:59 AM GMT +05:30

**Communication Resource Centre, B.Ed.**



Baru Sahib, Himachal Pradesh, India  
Q73W+Q94, Baru Sahib Road, Baru Sahib, Neri Nawan, Himachal Pradesh 173001, India  
Lat 30.755°  
Long 77.295674°  
19/02/24 10:34 AM GMT +05:30

**Tabla Instruments, Music**

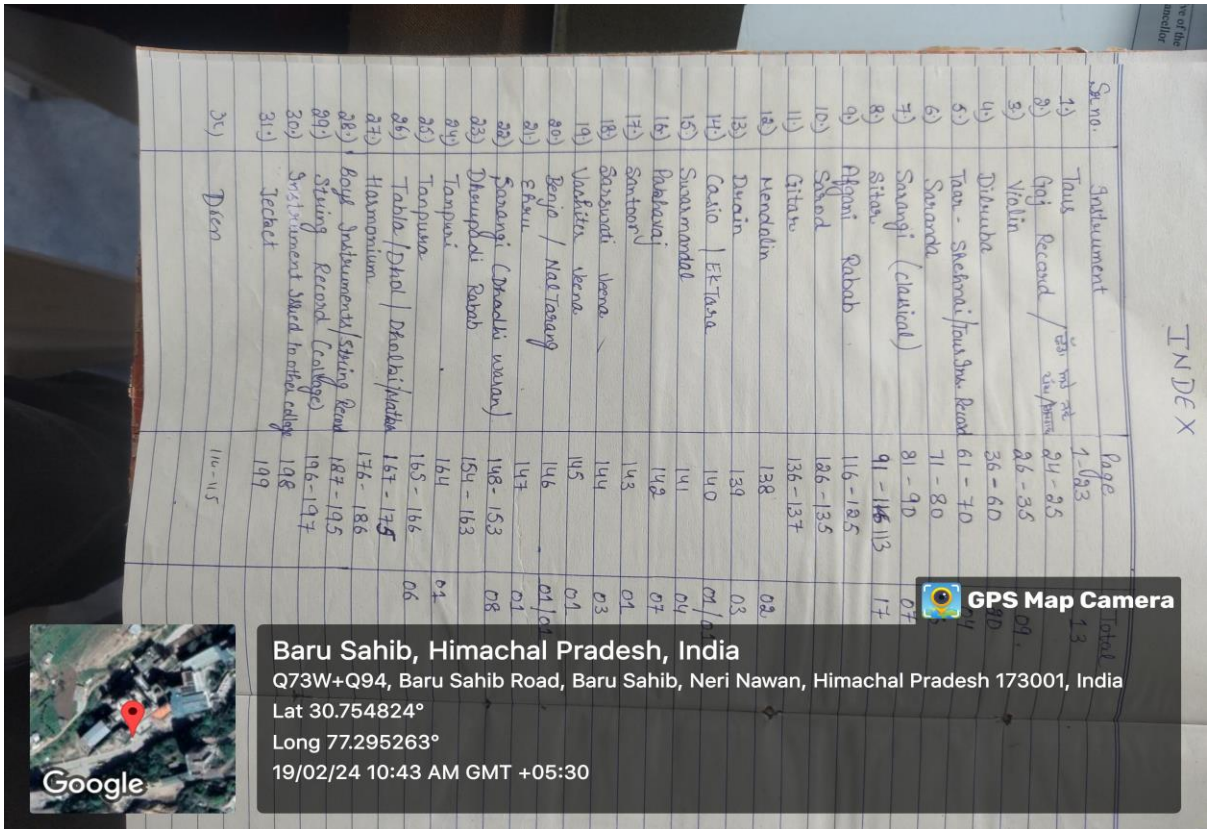


GPS Map Camera



Baru Sahib, Himachal Pradesh, India  
 Q73W+Q94, Baru Sahib Road, Baru Sahib, Neri Nawan, Himachal Pradesh 173001, India  
 Lat 30.75478°  
 Long 77.295269°  
 19/02/24 10:41 AM GMT +05:30

## Harmonium Instruments, Music



GPS Map Camera

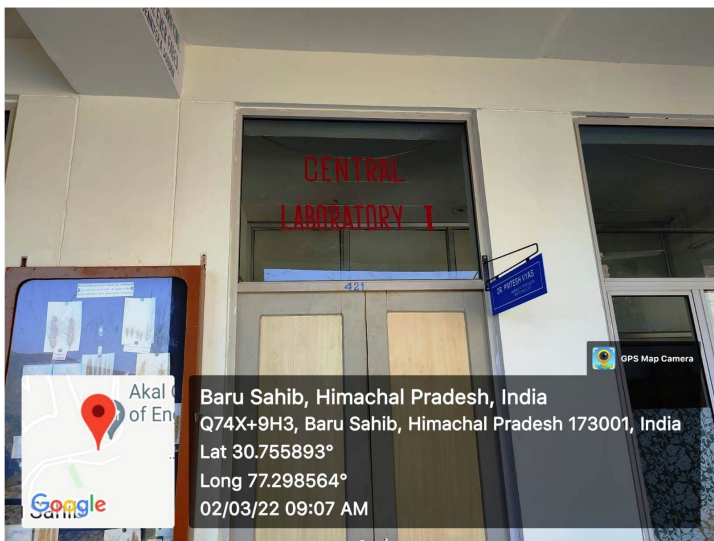


Baru Sahib, Himachal Pradesh, India  
 Q73W+Q94, Baru Sahib Road, Baru Sahib, Neri Nawan, Himachal Pradesh 173001, India  
 Lat 30.754824°  
 Long 77.295263°  
 19/02/24 10:43 AM GMT +05:30


## List of Musical Instruments, Music



## Different Musical Instruments, Music



## Central Laboratory I



## Central Laboratory II

## RESEARCH FACILITIES



## Agricultural Museum



## Herbal Cum Botanical Garden



**Herbal Cum Botanical Garden**



**Apiary, Lana Machher**





**Honey Bee Boxes. Lana Machher**



**Horticulture Farm, Baru Sahib**



**Poly House, Baru Sahib**



**Nursery Area, Chhapang**



**Experimental Farm-1, Lana Machher**



**Experimental Farm-2, Chhapang**



**Experimental Farm-3, Baru Sahib**




**Experimental Farm-4, Baru Sahib**



**Baru Sahib, Himachal Pradesh, India**  
Q74W+6MV, Baru Sahib Road, Baru Sahib, Neri Nawan, Himachal Pradesh 173001, India  
Lat 30.756005°  
Long 77.296648°  
16/02/24 11:27 AM GMT +05:30

### Bakery Unit



**Baru Sahib, Himachal Pradesh, India**  
Baru Sahib Bus Stop, Baru Sahib Road, Baru Sahib, Baru Sarera, Himachal Pradesh 173001, India  
Lat 30.756082°  
Long 77.296641°  
16/02/24 11:29 AM GMT +05:30

### Bakery Processing Unit




Baru Sahib, Himachal Pradesh, India  
Q74W+2W6, Baru Sahib, Baru Sarera, Himachal Pradesh 173001, India  
Lat 30.755387°  
Long 77.297799°  
16/02/24 11:49 AM GMT +05:30

## Centre of Excellence for Food and Agriculture



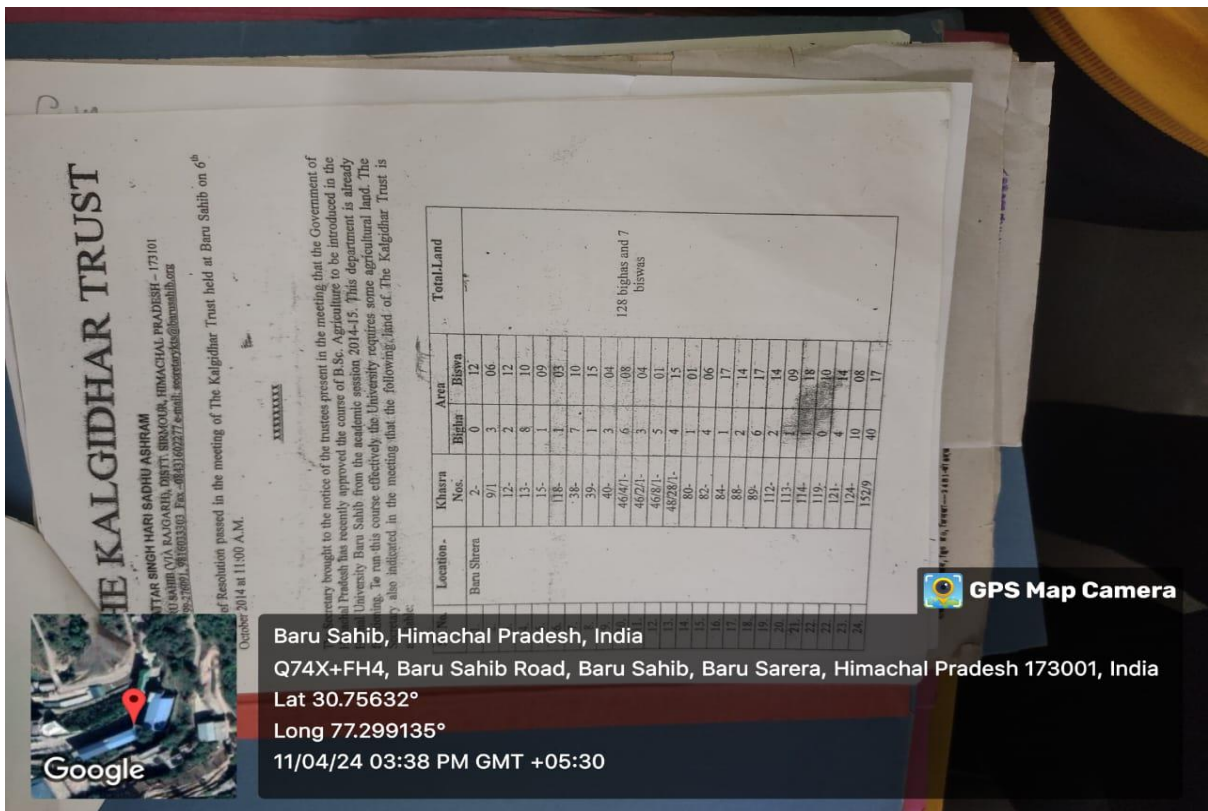
Baru Sahib, Himachal Pradesh, India  
Q74X+9H3, Baru Sahib, Baru Sarera, Himachal Pradesh 173001, India  
Lat 30.755159°  
Long 77.298462°  
16/02/24 11:50 AM GMT +05:30

## Food Processing Unit



Baru Sahib, Himachal Pradesh, India  
 Q74X+9H3, Baru Sahib, Baru Sarera, Himachal Pradesh 173001, India  
 Lat 30.755159°  
 Long 77.298462°  
 16/02/24 11:52 AM GMT +05:30


## Food Processing Extruder Unit



Baru Sahib, Himachal Pradesh, India  
 Q74X+FH4, Baru Sahib Road, Baru Sahib, Baru Sarera, Himachal Pradesh 173001, India  
 Lat 30.75632°  
 Long 77.299135°  
 11/04/24 03:38 PM GMT +05:30

## Land Record of Experimental Farms-1

Item	1	04	18 Bighas and 4 biswas
Lam Meethan	389/171-	1	04
	172-	0	18
	284/241-	5	00
	436/250/3-	1	11
	250/4-	1	19
	250/5-	1	09
	301/260-	5	00
Ner Nawam	30- & 34-		
	992-		54 Bighas and 11 biswas
Chhang	53		
	141/96/2		
	142/101/6		
	144/111/7		141 Bighas and 4 biswas
	112/17		
	117/19		
	118/19		
	46		
	50		
	73/52		
	138/65		
	131/65		
	138/77		
	64/10		
	8/52		
	95/2		
	107/11		91 Bighas and 8 biswas
	109/15		
	27		
	30		
	31		
	33		
	34		
	35		
	36-		
	37-		
	38		
	42		
	43		
	45		
	48		
	49		
	129/65		
	106/11		




Baru Sahib, Himachal Pradesh, India  
 Q74X+FH4, Baru Sahib Road, Baru Sahib, Baru Sarera, Himachal Pradesh 173001, India  
 Lat 30.756291°  
 Long 77.299123°  
 11/04/24 03:38 PM GMT +05:30

### Land Record of Experimental Farms-2

16			
20			
121/21			
23			
24			
26			
28			
29			
32			
44			
55			
57			
76			
83			
88			
Total			479 bighas and 14 biswas

Keeping in view the need of the Agriculture Department of the Eternal University, it was decided to entrust the above mentioned land measuring 479 bighas and 14 biswas to Eternal University for use by the Agriculture Department of the University.



Baru Sahib, Himachal Pradesh, India  
 Q74X+FH4, Baru Sahib Road, Baru Sahib, Baru Sarera, Himachal Pradesh 173001, India  
 Lat 30.756311°  
 Long 77.29913°  
 11/04/24 03:39 PM GMT +05:30

### Land Record of Experimental Farms-3